

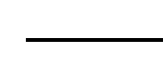
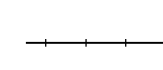



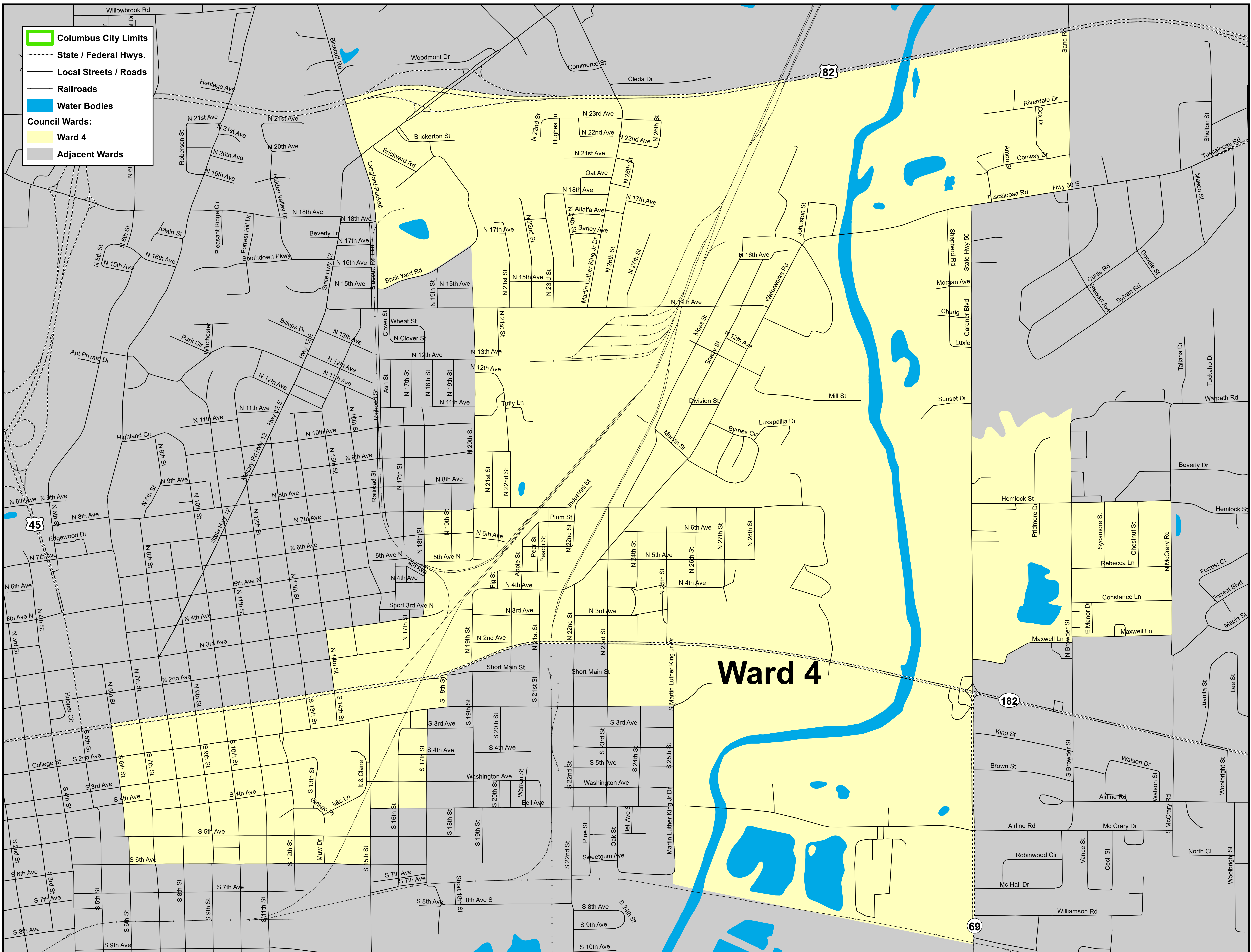


-  Columbus City Limits
-  State / Federal Hwys.
-  Local Streets / Roads
-  Railroads
-  Water Bodies
- Council Wards:**
-  Ward 4
-  Adjacent Wards

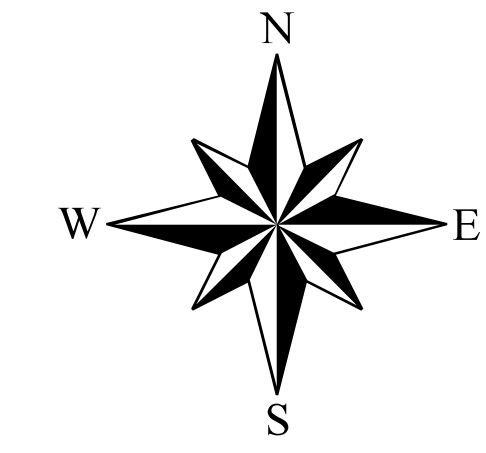


**Ward 4**



**BRIDGE & WATSON INC**  
 URBAN PLANNERS • CONSULTANTS • ADVISORS  
 TEL: 662.234.0958 | FAX: 662.234.0997  
 CWATSON@PLANNING-CONSULTANTS.COM  
 507 HERITAGE DR. STE. 201 | PO BOX 1482 | OXFORD, MS 38655

**Council Ward No. 4**  
**Columbus, Mississippi**



Data Sources:  
 U.S. Census Bureau PL 94-171 data for 2020; City of Columbus; MARIS; Bridge & Watson, Inc.

This map is accurate for planning purposes only.

September 19, 2024